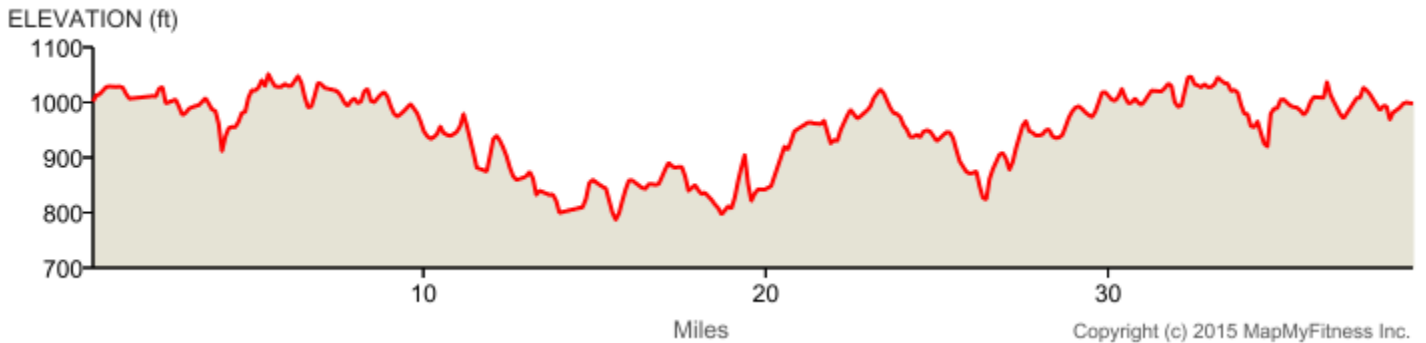
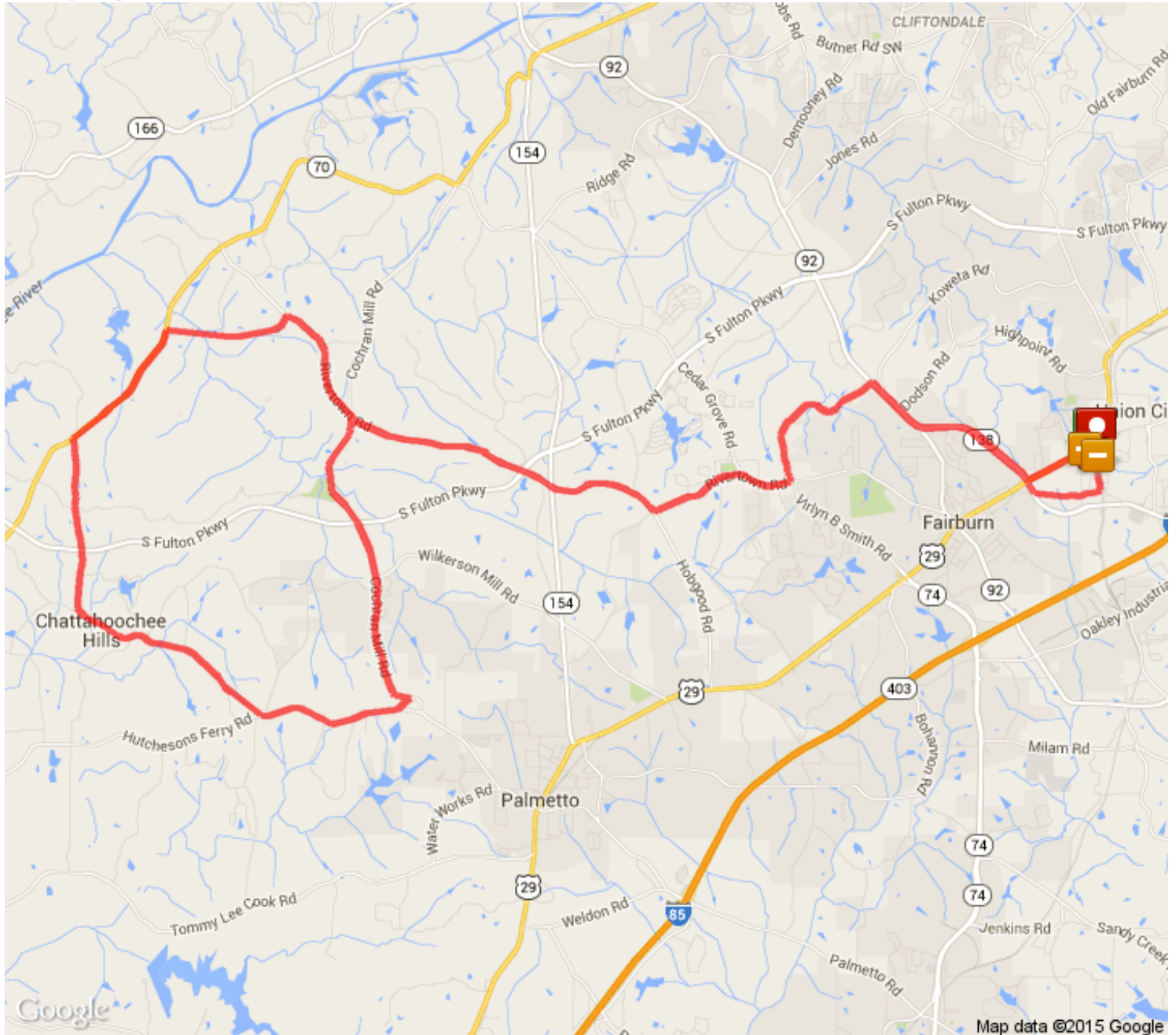

















































Union City Road Race  
Distance: 38.54 mi  
Elevation: 596.09 ft (Max: 1,052.69 ft)

2015 the course will be right turns  
on the Lollipop

mapmyride



	Head west on Union St toward Westbrook Ave	0 mi (+0.1 mi)
	Head southwest on Westbrook Ave toward Gresham St	0.1 mi (+0.04 mi)
	Head west on Westbrook Ave toward Gresham St	0.14 mi (+0 mi)
	Turn right onto Gresham St	0.14 mi (+0.03 mi)
	Head north on Gresham St toward GA-14 S/US-29 S/Roosevelt Hwy	0.17 mi (+0 mi)
	Turn left onto GA-14 S/US-29 S/Roosevelt Hwy	0.17 mi (+0.23 mi)
	Head southwest on GA-14 S/US-29 S/Roosevelt Hwy toward Westbrook Pl	0.41 mi (+0.53 mi)
	Head northwest on GA-138 W/Beverly Engram Pkwy toward Vickers Rd	0.94 mi (+1.53 mi)
	Continue onto GA-92 N/Campbellton Fairburn Rd	2.47 mi (+0.82 mi)
	Head northwest on GA-92 N/Campbellton Fairburn Rd toward White Mill Rd	3.29 mi (+0.01 mi)
	Turn left onto White Mill Rd	3.31 mi (+2.03 mi)
	Turn left onto Rivertown Rd	5.34 mi (+0 mi)
	Head west on Rivertown Rd toward White Mill Rd	5.34 mi (+2.3 mi)
	Head west on Rivertown Rd toward GA-154 E/Palmetto Cascade Hwy	7.64 mi (+5.12 mi)
	Head southwest on Woodruff Rd toward Pace Rd	12.77 mi (+1.57 mi)
	Head west on Woodruff Rd toward GA-70 N/Campbellton Redwine Rd	14.34 mi (+0.01 mi)
	Turn left onto GA-70 S/Campbellton Redwine Rd	14.35 mi (+1.77 mi)
	Turn left onto Rico Rd	16.11 mi (+0.19 mi)
	Head south on Rico Rd toward Upper Wooten Rd	16.3 mi (+4.64 mi)
	Turn left onto Hutchesons Ferry Rd	20.94 mi (+0.8 mi)
	Head southeast on Hutchesons Ferry Rd toward Hearn Rd	21.74 mi (+0.94 mi)
	Head northeast on Old Cochran Rd toward Cochran Mill Rd	22.69 mi (+0.22 mi)
	Turn right onto Cochran Mill Rd	22.91 mi (+0 mi)

	Head west on Cochran Mill Rd toward Old Cochran Rd	22.91 mi (+0.89 mi)
	Head north on Cochran Mill Rd toward Rico Tatum Rd	23.8 mi (+1.75 mi)
	Head northwest on Cochran Mill Rd toward Upper Wooten Rd	25.56 mi (+1.22 mi)
	Head north on Cochran Mill Rd toward Rivertown Rd	26.78 mi (+0.04 mi)
	Sharp right onto Rivertown Rd	26.82 mi (+0.42 mi)
	Head southeast on Rivertown Rd toward Jenkins Rd	27.24 mi (+1.51 mi)
	Head southeast on Rivertown Rd toward Terry Porter Rd	28.75 mi (+2.53 mi)
	Head east on Rivertown Rd toward Brazo Trail	31.27 mi (+1.26 mi)
	Head east on Rivertown Rd toward John Rivers Rd	32.53 mi (+0.17 mi)
	Turn left onto White Mill Rd	32.7 mi (+0.72 mi)
	Head northeast on White Mill Rd toward Nathaniel Dr	33.43 mi (+1.31 mi)
	Turn right onto GA-92 S/Campbellton Fairburn Rd	34.73 mi (+0.18 mi)
	Head southeast on GA-92 S/Campbellton Fairburn Rd toward Park Way Dr	34.91 mi (+0.64 mi)
	Slight right onto Campbellton Fairburn Rd	35.55 mi (+0.02 mi)
	Continue onto GA-138 E/Beverly Engram Pkwy	35.57 mi (+1.7 mi)
	Turn left onto Jonesboro Rd	37.27 mi (+0.01 mi)
	Head east on Jonesboro Rd toward Brookstone Way	37.28 mi (+0.83 mi)
	Turn right onto Watson St	38.11 mi (+0.01 mi)
	Head north on Watson St toward Jonesboro Rd	38.12 mi (+0.41 mi)
	Turn right onto Union St	38.53 mi (+0.01 mi)
	Head west on Union St toward Watson St	38.54 mi (+0 mi)
	Destination	38.54 mi (+0 mi)